

# FEMA US&R RESPONSE SYSTEM

## URBAN SEARCH AND RESCUE TASK FORCE


Date: \_\_\_\_\_

Sketch provided by: \_\_\_\_\_

Task Force: \_\_\_\_\_

Page \_\_\_ of \_\_\_


A B C D E F G



### Drawing Info and symbols:



Area/Site location ID: GPS

North Arrow/scale: 


Access: 

Utility shutoffs:

Electrical  Water  Gas 

Base Camp:  OA TFs Staging:  OA TFs


### Hazards:


Chemical 

Structural 

Environmental 




Auto 

Truck 


Heavy Equipment 

### Victim:



Detection

Location     
Live Confined Live Dead






Extinction 

Search Area Perimeter 

### Search Mode:

-  Hasty
-  Extensive

### SEARCH RESOURCES:

-  Physical
-  Canine
-  Acoustic
-  Optical/Video
-  Other